



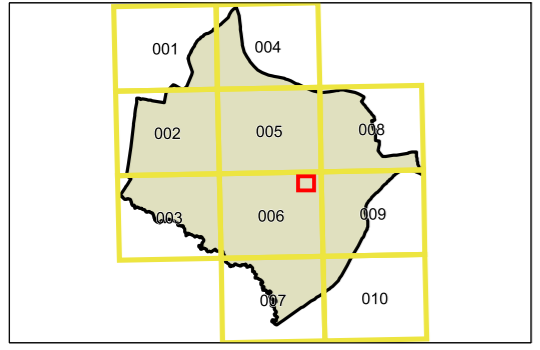
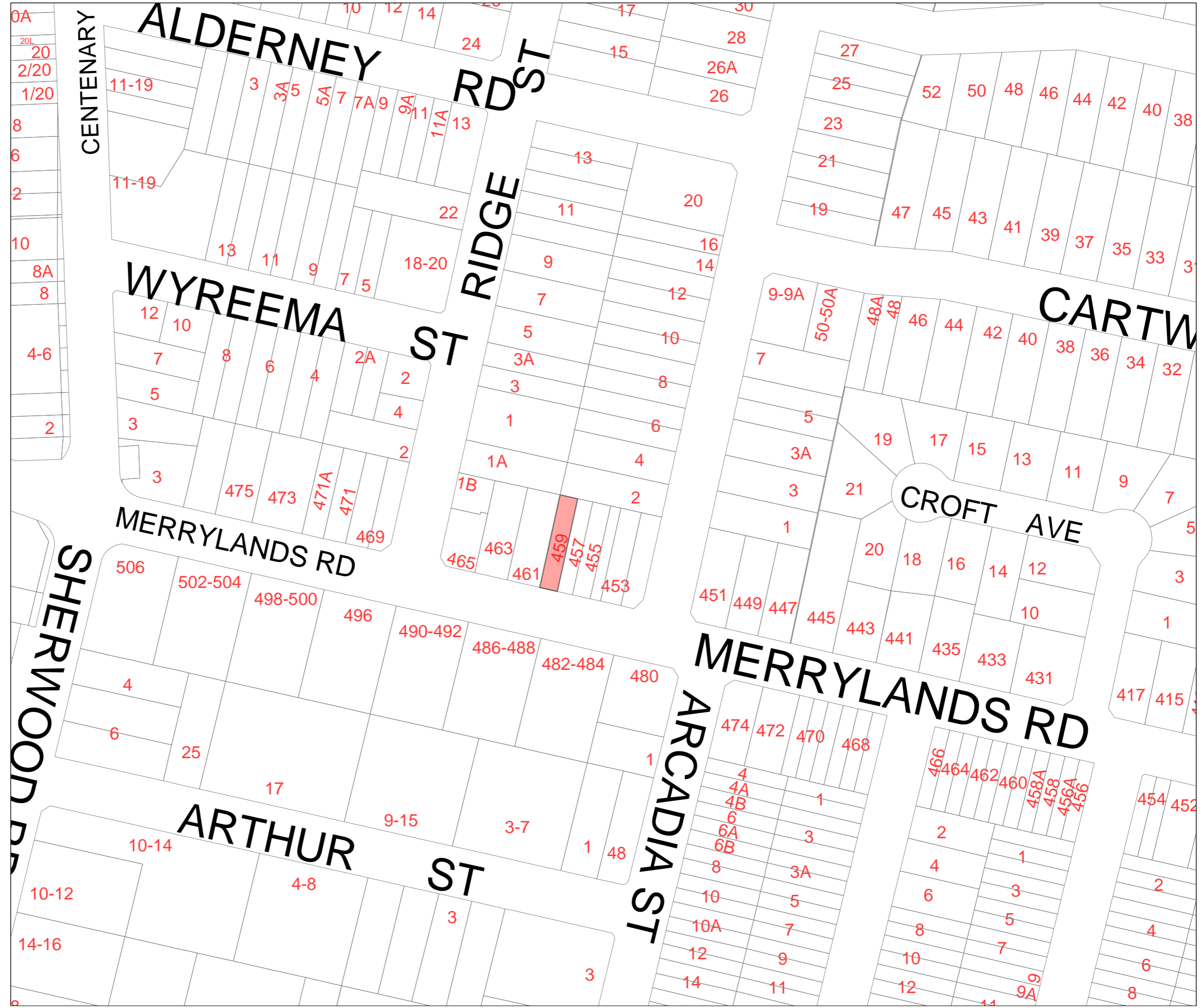


Holroyd Local Environmental Plan 2013

Additional Permitted Uses Map APU

 Additional Permitted Uses

Cadastre
 Cadastre 13/02/17 © Holroyd City Council



Projection: GDA 1994
MGA Zone 56
Map identification number:
3950_COM_APU_###_###_20170213